



















**State Environmental Planning Policy (Major Development) 2005
Sydney Olympic Park
Floor Space Ratio Map**

sheet FSR 001

-  Subject Land
- Maximum Floor Space Ratio (n:1)**
-  0.5
-  1
-  1.5
-  2
-  2.25
-  2.5
-  3
-  3.5
-  4
-  4.5
-  5
-  5.25
-  6
-  6.5
-  7
-  12
- Cadastre**
-  Cadastre 12/09/2011 © NSW LPI



Projection: MGA Zone 56
Datum: GDA94
Scale: 1:15,000@A3

Map Identification Number
SEPP_MD_SOP_FSR_001_20110915

